












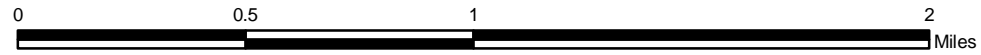


ZONING DISTRICT

Contains Amendments Thru August 2007

- | | |
|---|--|
|  AEC - AGRICULTURAL ESTATES CONSERVATION |  B1 - LOCAL BUSINESS |
|  RS - RESIDENTIAL - SUBURBAN |  B2 - GENERAL BUSINESS |
|  RU - RESIDENTIAL - URBAN |  I1 - LIGHT INDUSTRIAL |
|  RM1 - MULTIPLE FAMILY RESIDENTIAL |  I2 - HEAVY INDUSTRIAL |
|  RM2 - MULTIPLE FAMILY RESIDENTIAL |  WM - WATERFRONT MARINA |
|  RM3 - MULTIPLE FAMILY RESIDENTIAL |  P-1 - PARKING DISTRICT |
|  MH - MOBILE HOME PARK | |



THIS IS TO CERTIFY THAT THIS IS THE OFFICIAL ZONING MAP REFERRED TO IN SECTION 301 OF THE IRA TOWNSHIP ZONING ORDINANCE. THIS MAP REPLACES THE PREVIOUS MAP AND REFLECTS THOSE AMENDMENTS MADE TO THE FORMER MAP. THIS MAP WAS ADOPTED BY THE IRA TOWNSHIP BOARD ON JULY 7, 1997.

John E. Jones
JOHN JONES, TOWNSHIP SUPERVISOR

Frieda Blackstock
FRIEDA BLACKSTOCK, TOWNSHIP CLERK

IRA TOWNSHIP ZONING MAP

Ira Township
St. Clair County, Michigan

Prepared By: Ira Township Planning Commission Adopted By: Ira Township Board of Trustees July 7, 1997

